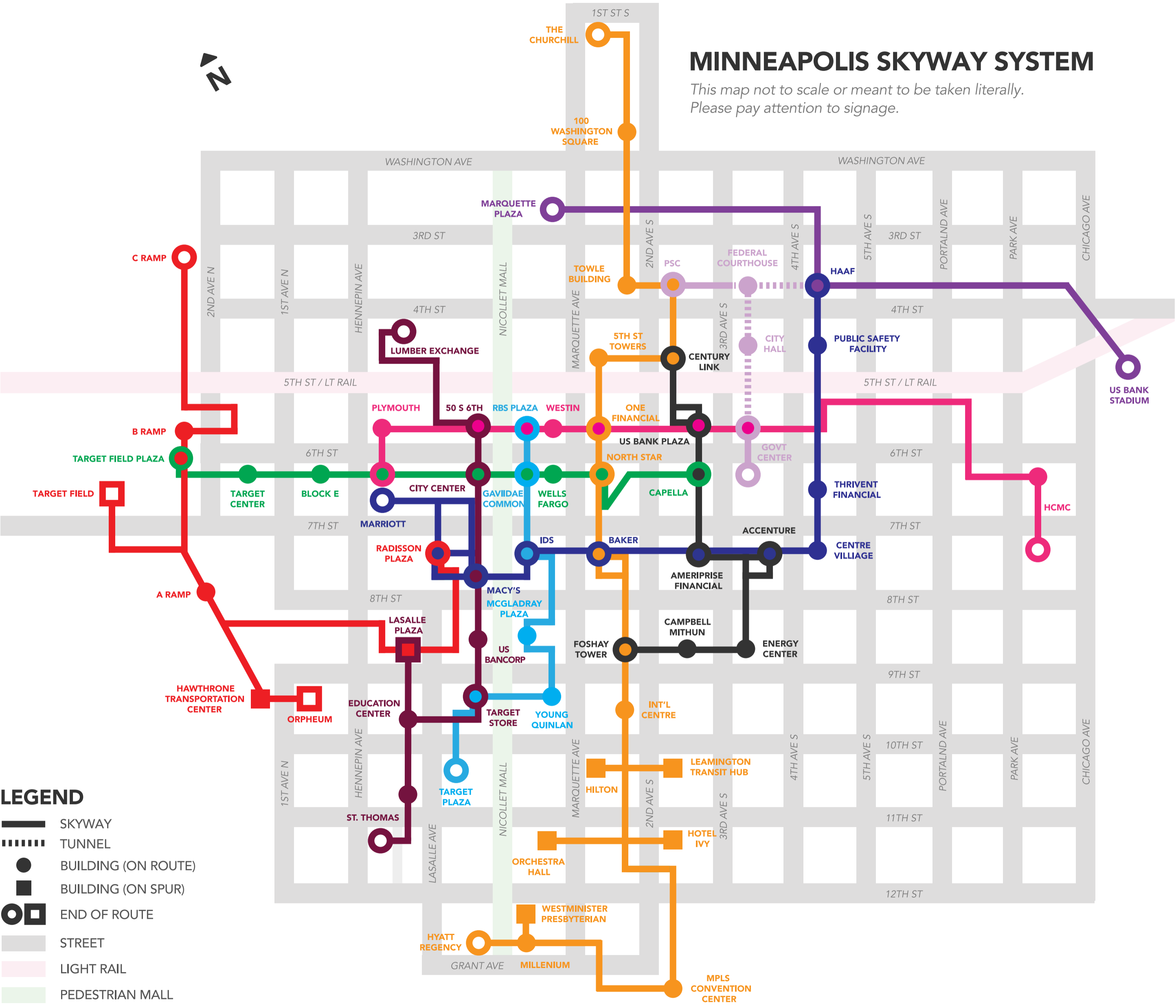










MINNEAPOLIS SKYWAY SYSTEM

This map not to scale or meant to be taken literally.
Please pay attention to signage.



LEGEND

-  SKYWAY
-  TUNNEL
-  BUILDING (ON ROUTE)
-  BUILDING (ON SPUR)
-  END OF ROUTE
-  STREET
-  LIGHT RAIL
-  PEDESTRIAN MALL